




Map Scale: 1:1,250

© Crown Copyright. All rights and database rights reserved.
West Northamptonshire Council 100063706 2024

2023/7939/FULL Northampton CP



-  Planning Application
-  Conservation Area
-  Listed Building